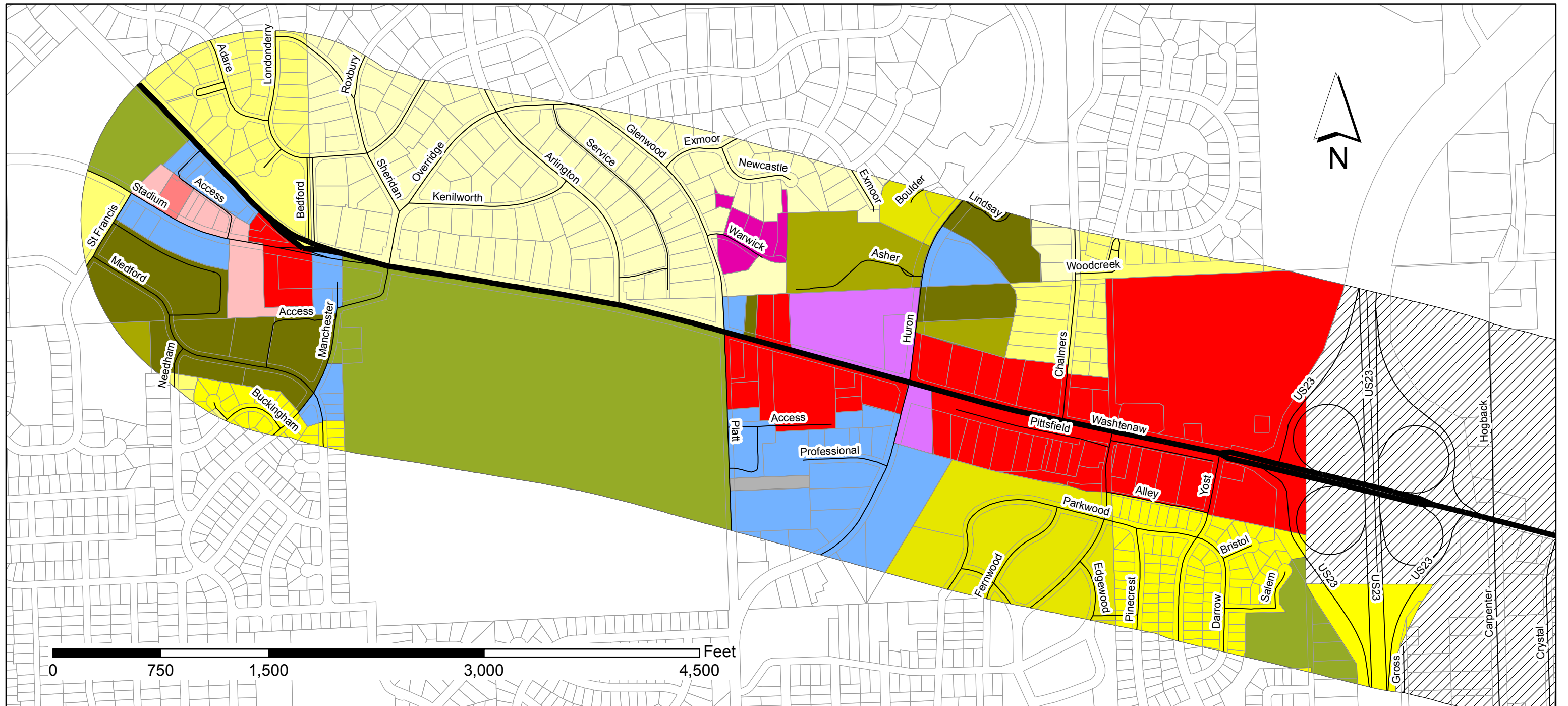



# Washtenaw Avenue Corridor Zoning - City of Ann Arbor

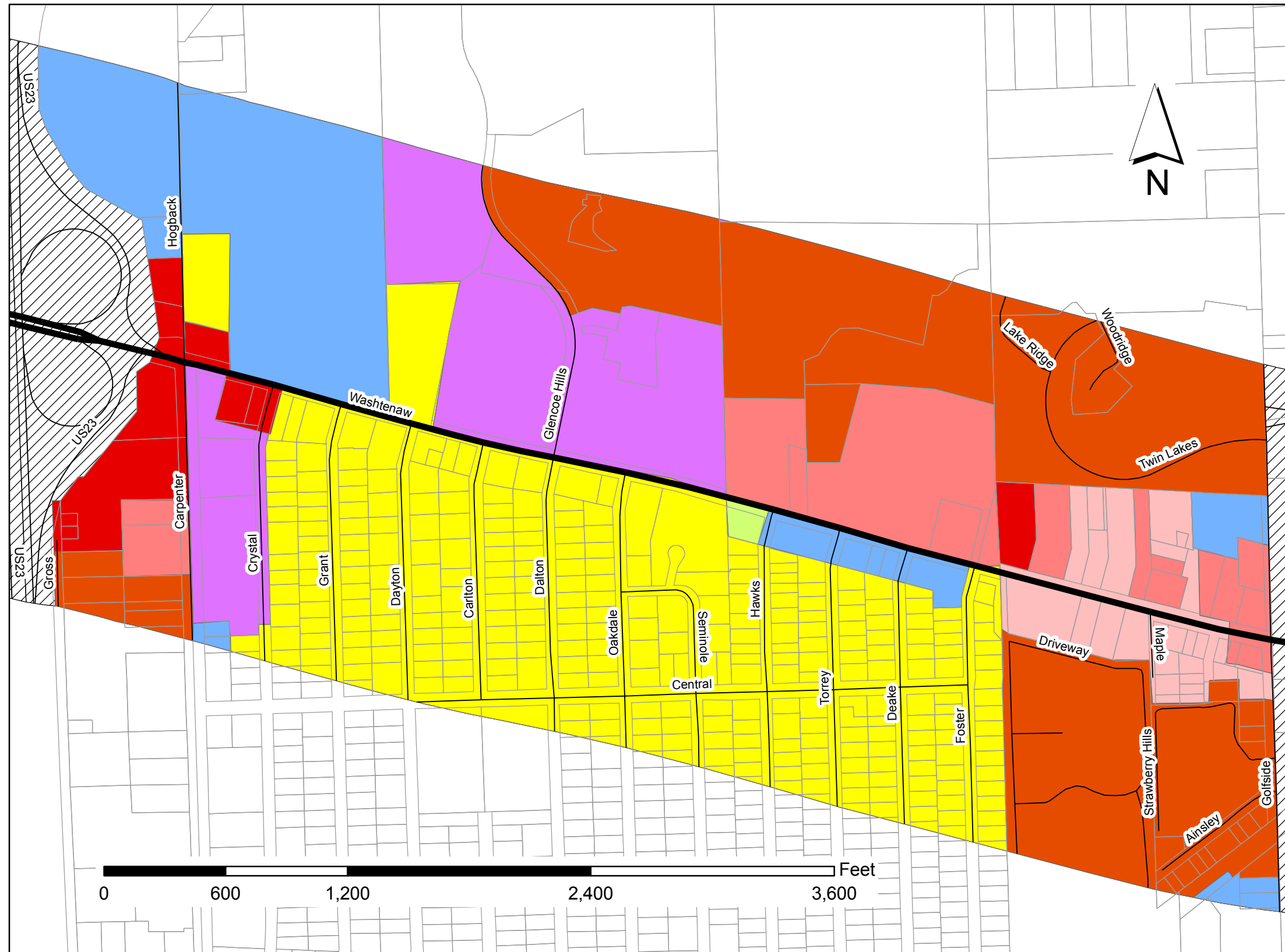


## Washtenaw Avenue Corridor



Last Updated: June 2009  
 Map prepared by Washtenaw County Office of Strategic Planning  
 No reproduction of this print shall be made without authorization of Washtenaw County.  
 The map shown here is for illustrative purposes only, and is not suitable for site-specific decision making.  
 The data depicted is compiled from a variety of sources and at a variety of scales,  
 thus the information is provided with the understanding that the conclusions drawn from the data are solely  
 the responsibility of the user.  
 Any assumption of legal status is hereby disclaimed.

# Washtenaw Ave Corridor Zoning - Pittsfield Township



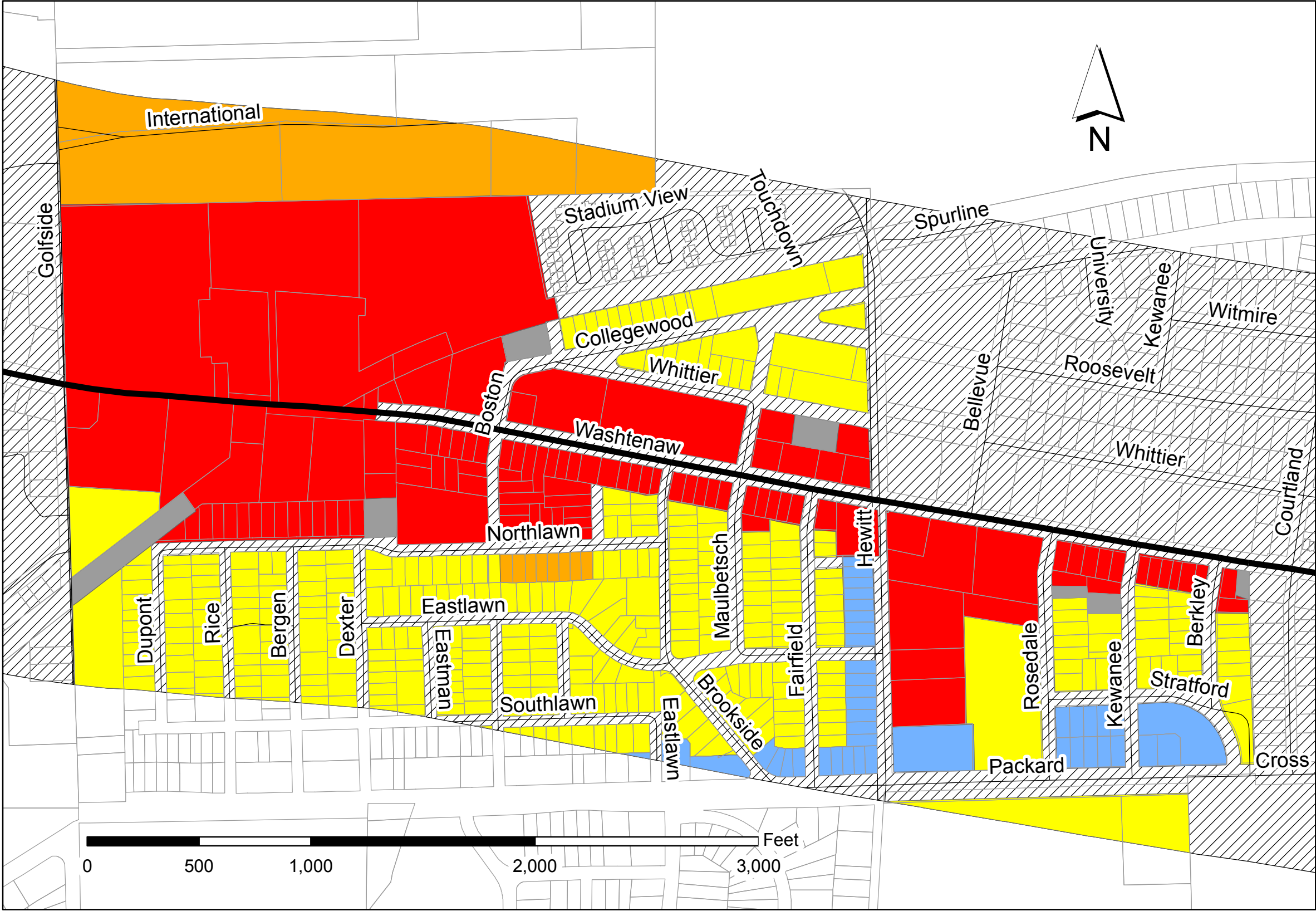
## Washtenaw Ave. Corridor

-  Washtenaw Ave Corridor
-  Parcels
-  Washtenaw Ave.
-  All Other Roads
- Zoning Districts**
-  Local Commercial
-  General Commercial
-  Highway Commercial
-  Moderate Density Multiple-Family Residential
-  Office
-  Planned Unit Development
-  Residential Office
-  Single-Family Suburban Residential












Last Updated: June 2009  
 Map prepared by Washtenaw County Office of Strategic Planning  
 No reproduction of this print shall be made without authorization of Washtenaw County.  
 The map shown here is for illustrative purposes only, and is not suitable for site-specific decision making.  
 The data depicted is compiled from a variety of sources and at a variety of scales,  
 thus the information is provided with the understanding that the conclusions drawn from the data are solely  
 the responsibility of the user.  
 Any assumption of legal status is hereby disclaimed.

# Washtenaw Ave Corridor Zoning - Ypsilanti Township



## Washtenaw Ave. Corridor

-  Washtenaw Ave Corridor
-  Parcels
-  Washtenaw Ave
-  Roads inside the corridor
- Zoning Districts**
-  General Business
-  One Family Residential
-  Multiple Family Residential
-  Office Service
-  Vehicular Parking



Last Updated: June 2009  
 Map prepared by Washtenaw County Office of Strategic Planning  
 No reproduction of this print shall be made without authorization of Washtenaw County.  
 The map shown here is for illustrative purposes only, and is not suitable for site-specific decision making.  
 The data depicted is compiled from a variety of sources and at a variety of scales,  
 thus the information is provided with the understanding that the conclusions drawn from the data are solely  
 the responsibility of the user.  
 Any assumption of legal status is hereby disclaimed.

# Washtenaw Avenue Corridor Zoning - City of Ypsilanti



## Washtenaw Avenue Corridor



Last Updated: June 2009  
 Map prepared by Washtenaw County Office of Strategic Planning  
 No reproduction of this print shall be made without authorization of Washtenaw County.  
 The data depicted is compiled from a variety of sources and at a variety of scales,  
 thus the information is provided with the understanding that the conclusions drawn from the data are solely  
 the responsibility of the user.  
 Any assumption of legal status is hereby disclaimed.